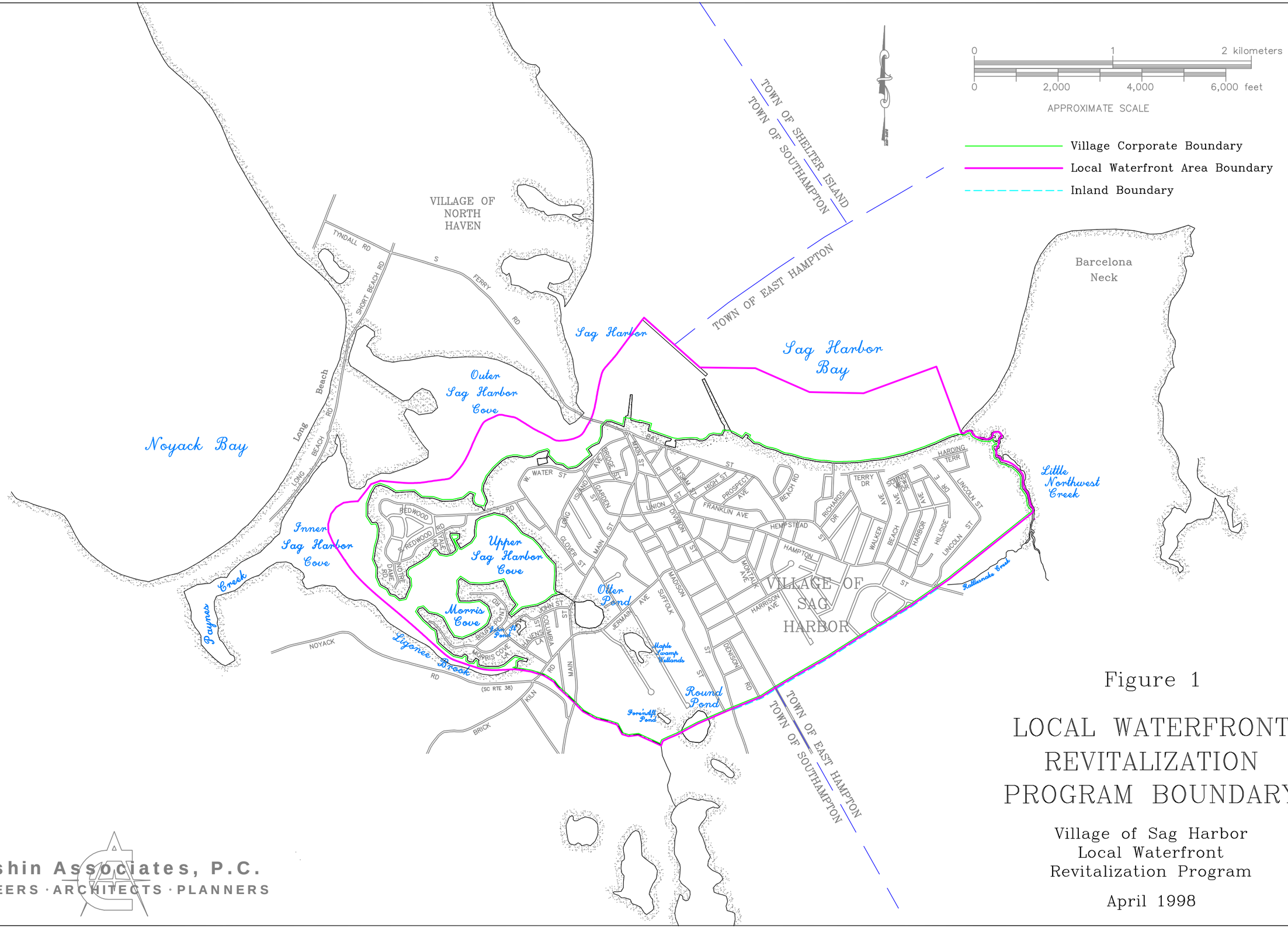

Figure 1

LOCAL WATERFRONT REVITALIZATION PROGRAM BOUNDARY

Village of Sag Harbor
Local Waterfront
Revitalization Program

April 1998

Cashin Associates, P.C.
ENGINEERS · ARCHITECTS · PLANNERS

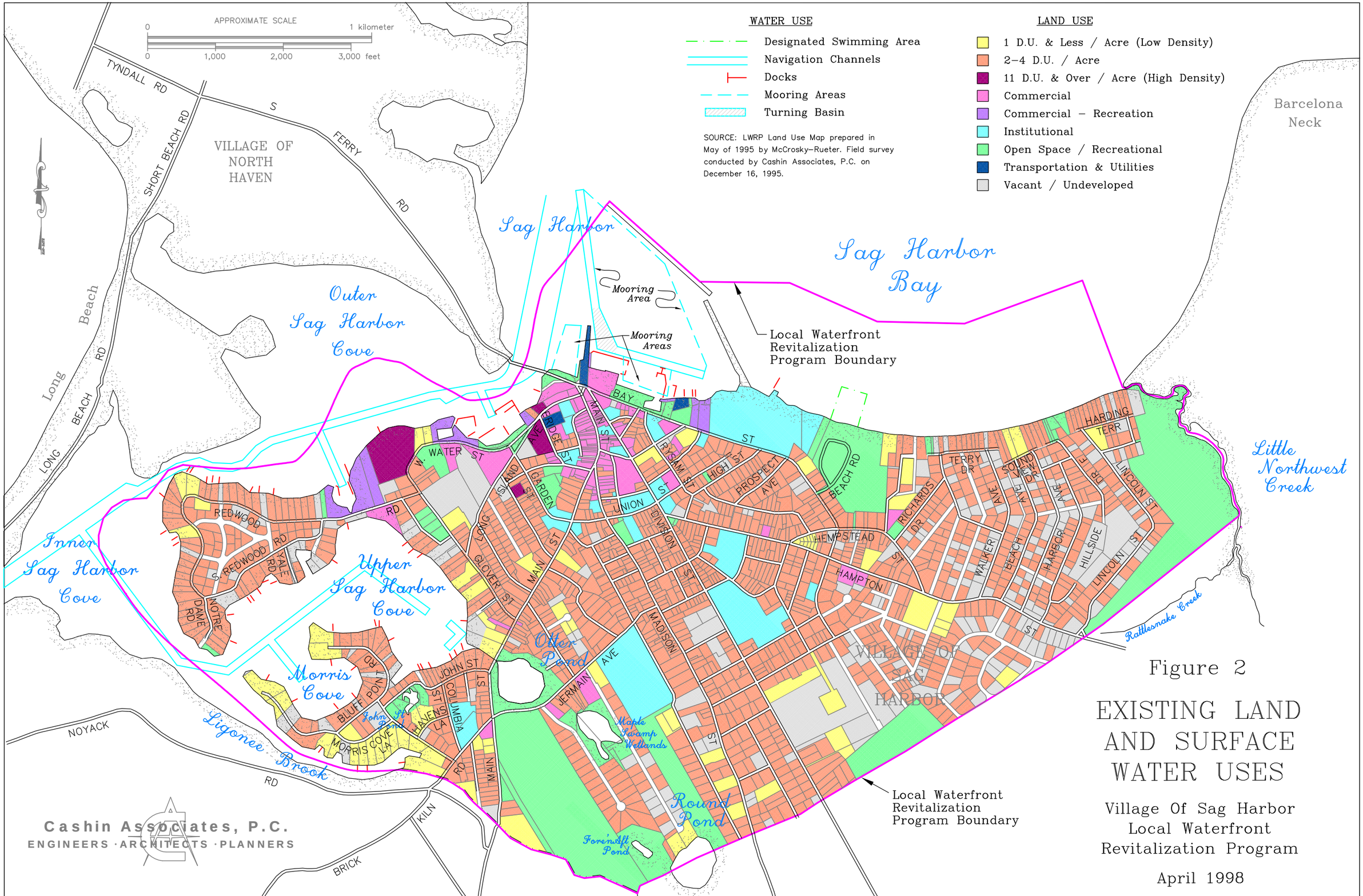

Figure 2

EXISTING LAND AND SURFACE WATER USES

Village Of Sag Harbor
Local Waterfront
Revitalization Program

April 1998

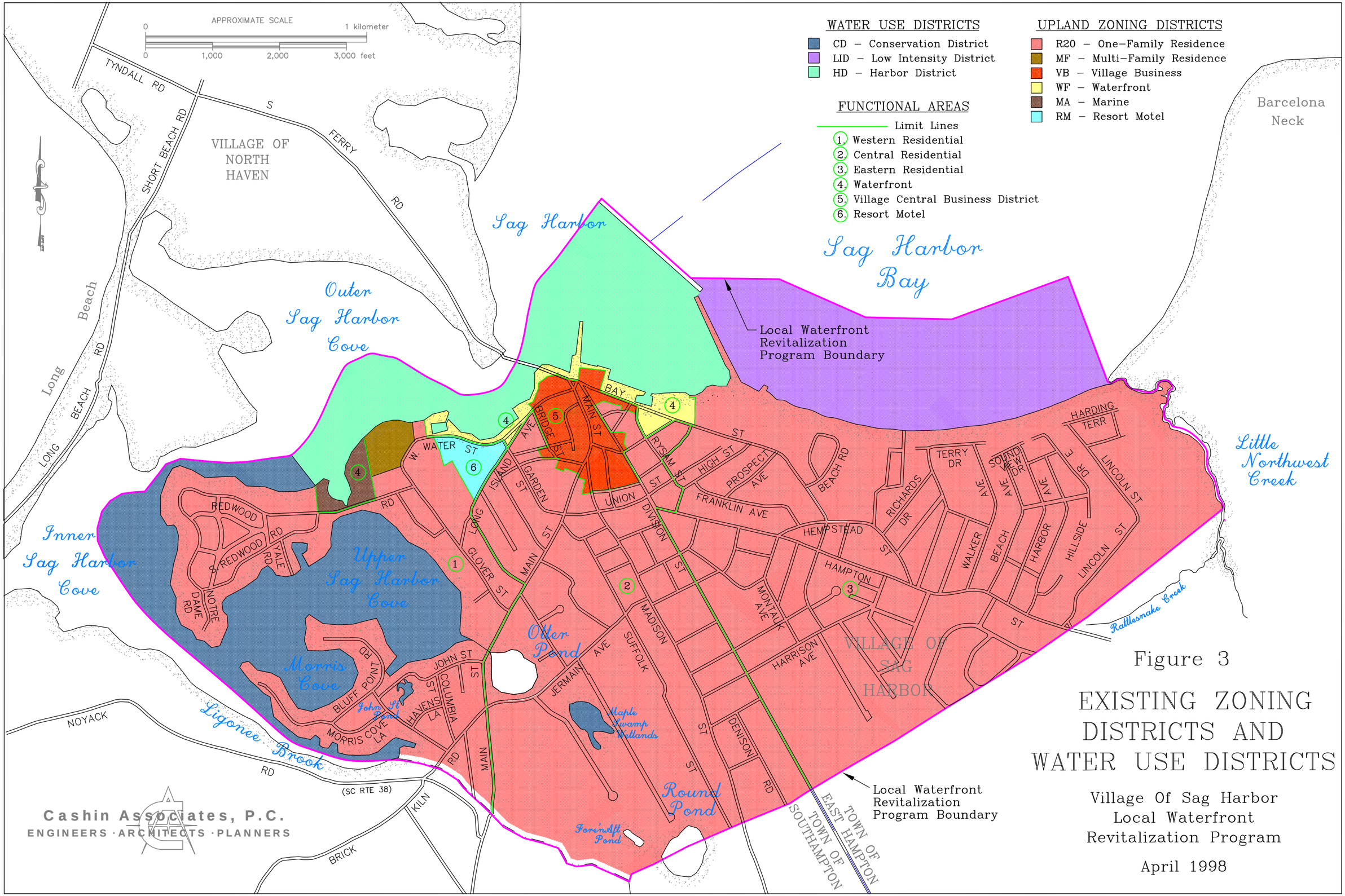

Figure 3

EXISTING ZONING DISTRICTS AND WATER USE DISTRICTS

Village Of Sag Harbor
Local Waterfront
Revitalization Program

April 1998

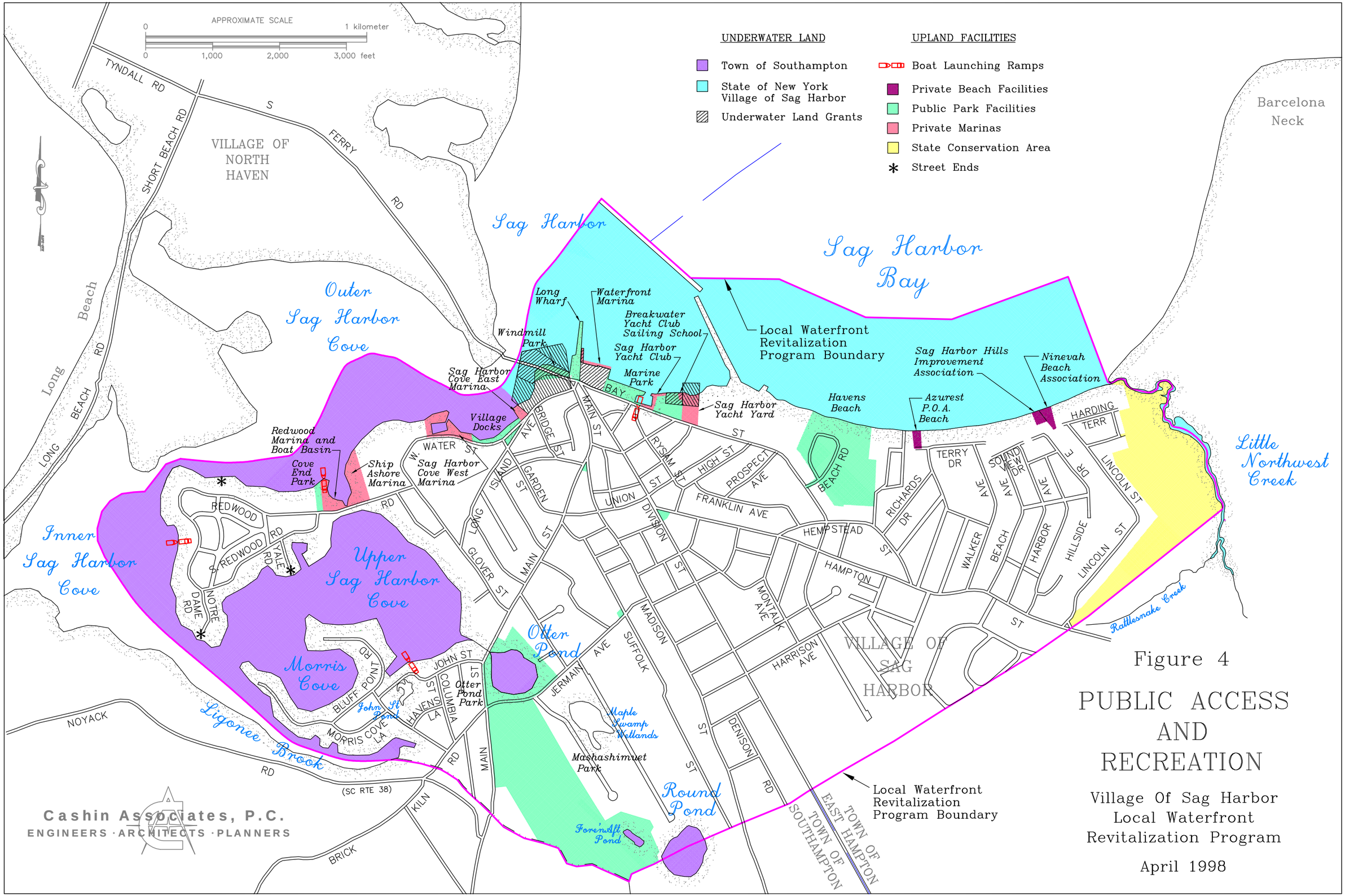

Figure 4

PUBLIC ACCESS AND RECREATION

Village Of Sag Harbor
Local Waterfront
Revitalization Program

April 1998

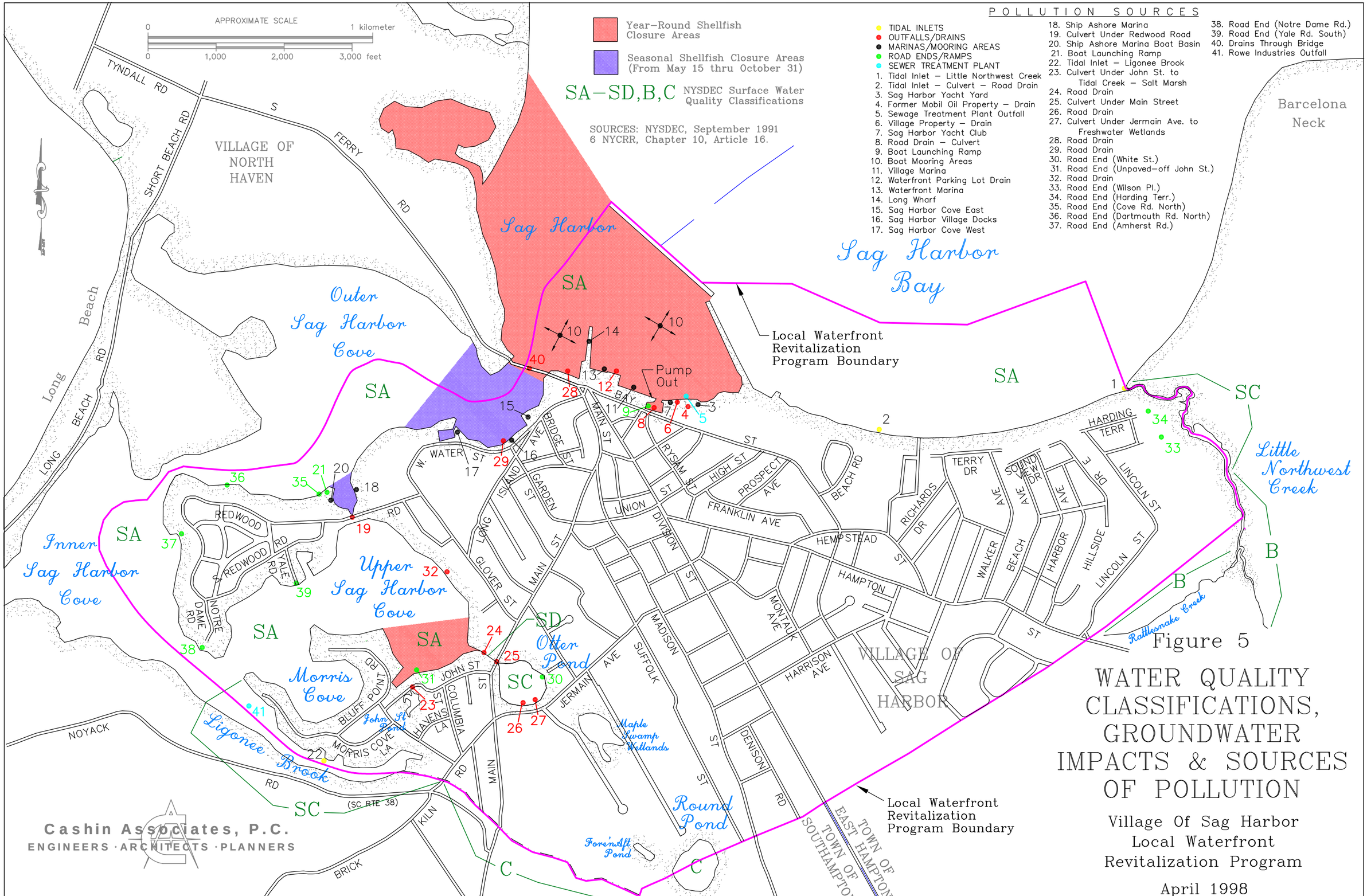

Figure 5

WATER QUALITY CLASSIFICATIONS, GROUNDWATER IMPACTS & SOURCES OF POLLUTION

Village Of Sag Harbor
Local Waterfront
Revitalization Program

April 1998

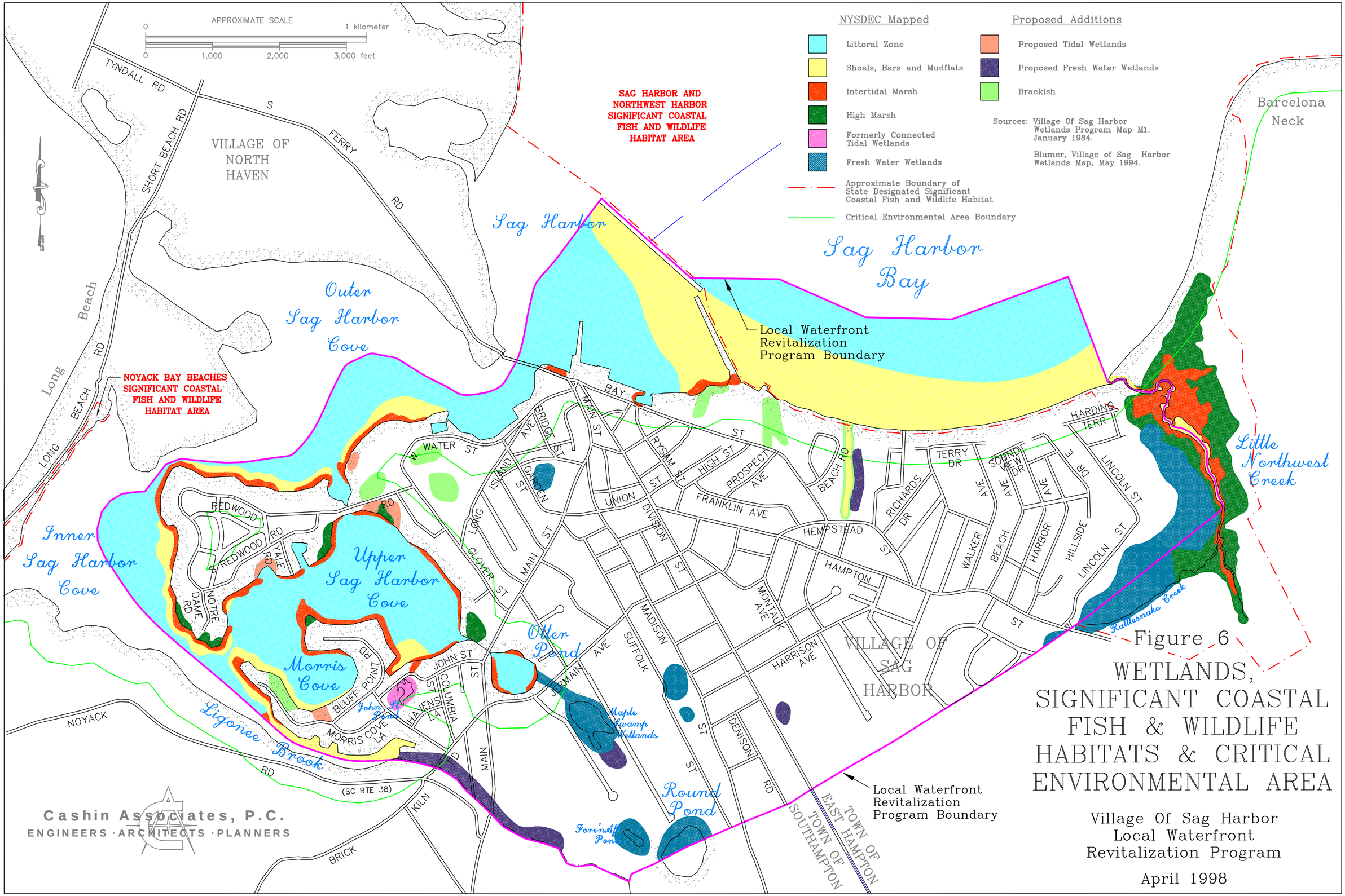

Figure 6

WETLANDS, SIGNIFICANT COASTAL FISH & WILDLIFE HABITATS & CRITICAL ENVIRONMENTAL AREA

Village Of Sag Harbor
Local Waterfront
Revitalization Program

April 1998

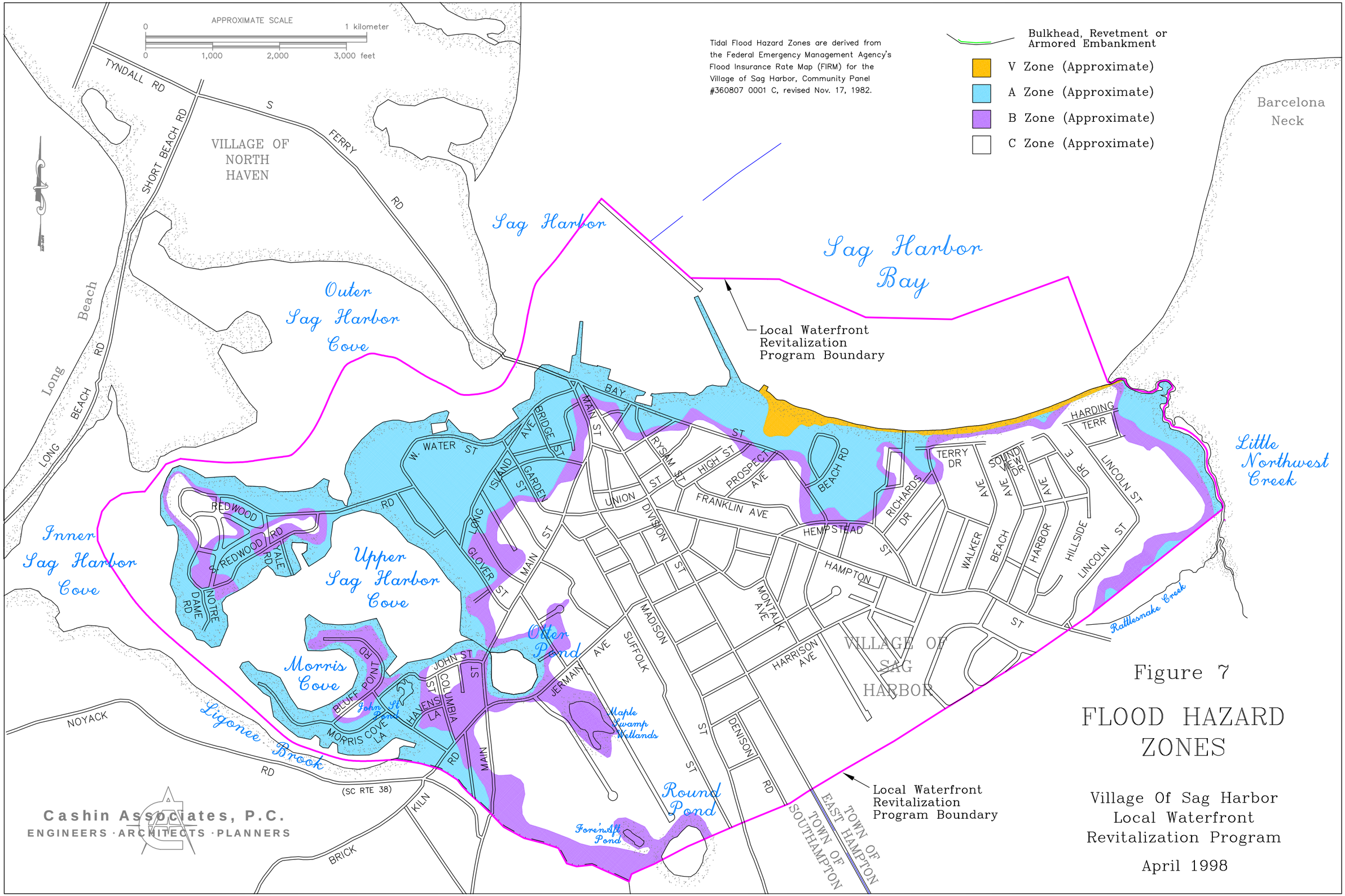

Figure 7

FLOOD HAZARD ZONES

Village Of Sag Harbor
Local Waterfront
Revitalization Program

April 1998

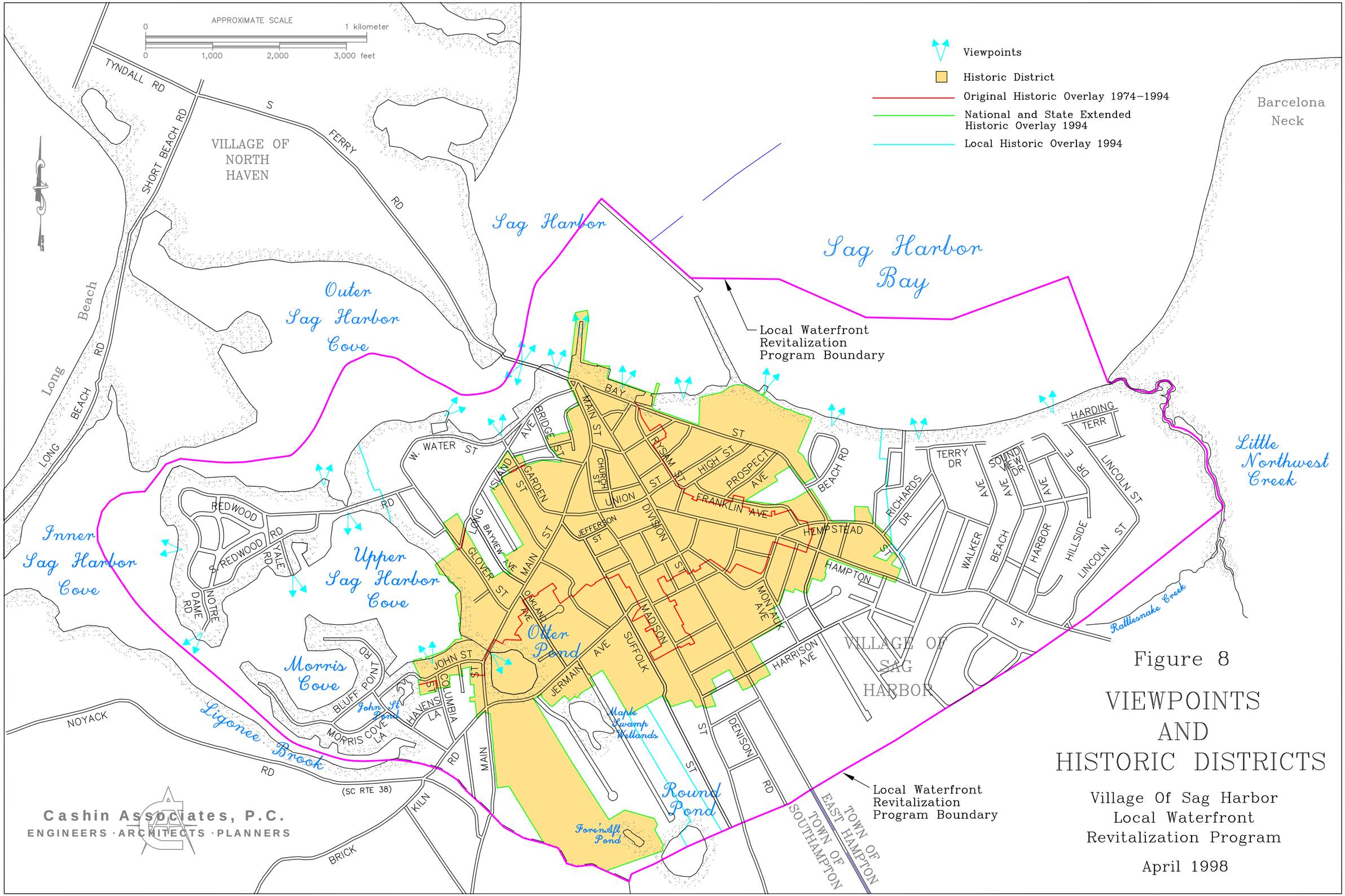

Figure 8

VIEWPOINTS AND HISTORIC DISTRICTS

Village Of Sag Harbor
Local Waterfront
Revitalization Program

April 1998

Cashin Associates, P.C.
ENGINEERS · ARCHITECTS · PLANNERS

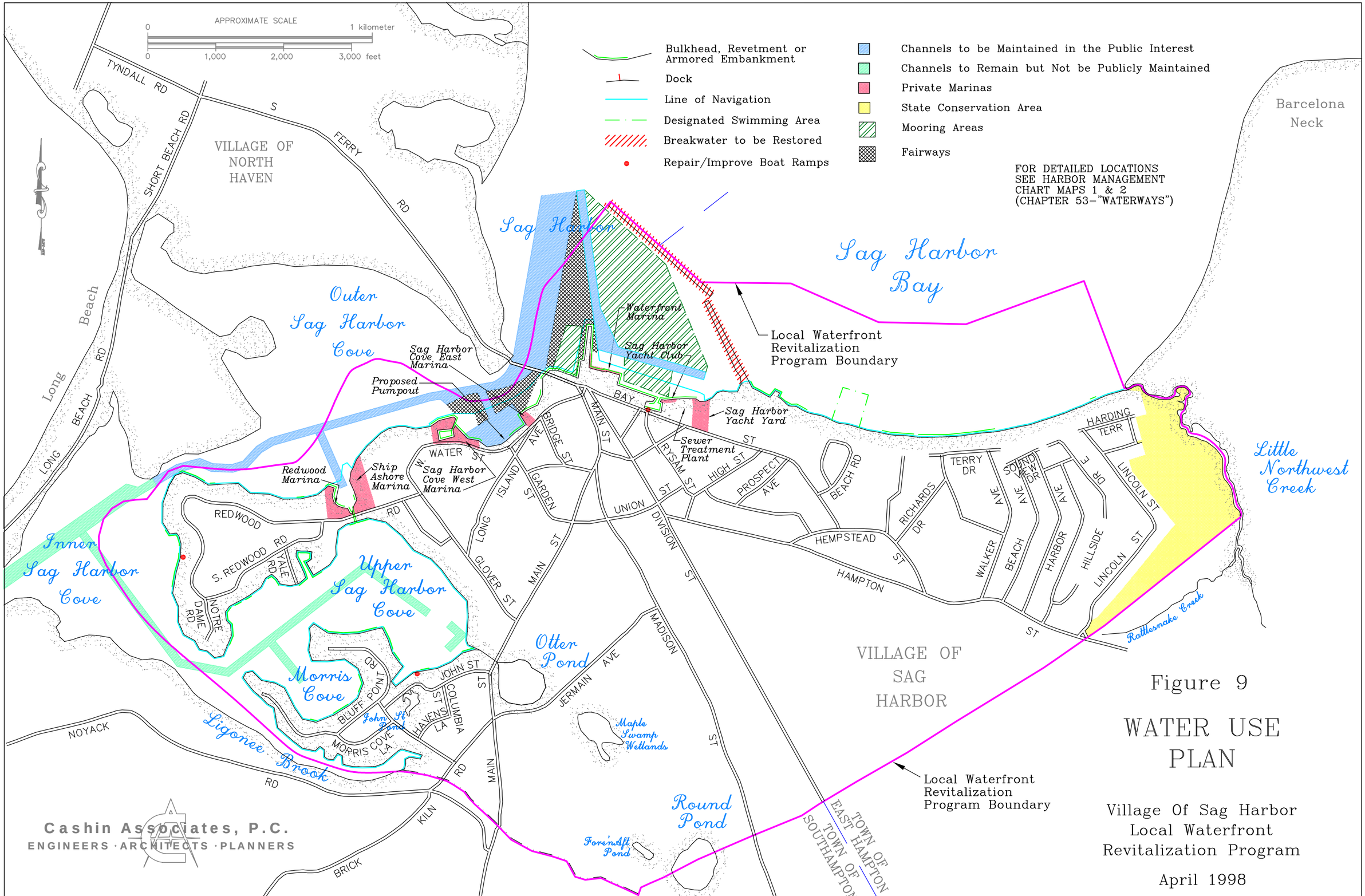

Figure 9

WATER USE PLAN

Village Of Sag Harbor
Local Waterfront
Revitalization Program

April 1998